NEBRASKA INTERSTATE INDEX



No.	Location	ROW Project	ROW AFE	CONST. GR.	CONST. SEP.	CONST. PAV.	VIA.
1	Stateline — 5 1/2 mi. East	I-80-1(3)	493	(4)	(4)	(4)	
2	5 1/2 mi. East — Bushnell	I-80-1(5)	580	(21)	(22)	(23)	
3	Bushnell — Kimball	I-80-1(6)	636	(25)	(26)	(27)	
3a	Kimball — Kimball S.E.	I-80-1(7)		(30)	(31)	(32)	
4	Kimball S.E — Dix	I-80-1(8)		(33)	(34)	(35)	
5	Dix — Potter	I-80-1(9)		(36)	(37)	(38)	
6	Potter — Brownson	I-80-1(10)		(46)	(47)	(48)	
7	Brownson — Sidney West	I-80-1(11)		(43)	(44)	(45)	
7a	Sidney W. — Sidney Airport	I-80-1(12)		(39)	(40)	(41)	(42)
8	Sidney Airport — Sunol	I-80-2(6)		(28)	(29)	(30)	
9	Sunol — Lodgepole	I-80-2 (5)		(25)	(26)	(27)	
10	Lodgepole — Chappell	I-80-2(4)	675	(22)	(23)	(24)	
11	Chappell — Oshkosh	I-80-2(3)	625	(18)	(19)	(20)	(21)
12	Oshkosh — I-80S	I-80-2(2)	601	(15) (13)	(16)(14)	(17)	
13	Colorado Line — I-80S	I-80S-3(46)	564	(32)	(33)	(34)	
14	I-80S — Big Springs	I-80-3(42)	562	(28)	(29)	(30)	
15	Big Springs — Brule	I-80-3(41)	531	(25)	(26)	(27)	
16	Brule — Ogallala	I-80-3(4)	439	(22)	(23)	(24)	
17	Ogallala — Roscoe	I-80-3(37)	537	(19)	(20)	(21)	
18	Roscoe — Paxton	I-80-3(36)	571	(16)	(17)	(18)	
19	Paxton — Sutherland	I-80-3(3)	438	(13)	(14)	(15)	
20	Sutherland — No. Platte	I-80-3(2)	437	(10)(7)	(11)(8)	(12)(9)	
21	No. Platte — Diversion	I-80-4(3)	355	(26) (20)(25)	(21) (16)	(24) (23)(19)	
22	Diversion — Cozad	I-80-4(8)(12)	247b,167b	(15) (9)	(17) (10)	(18) (14)(11)	

I-80-1(2) M444; I-80-2(1) M445; I-80S-3(5) M447; I-80-3(1) M251

No.	Location	ROW Project	ROW AFE	CONST. GR.	CONST. SEP.	CONST. PAV.	VIA.
23	Cozad — Lexington	I-80-4 (3)(12)	246b,167b	(4)	(5)	(6) (7)	
24	Lexington — Kearney	I-80-5(2)(11)	144b,168b	(7) (3)	(10) (12) (6)	(9) (8) (5) (4)	
25	Kearney — Wood River	I-80-6(7)(19)	70b,169b	(13) (10) (8)	(15) (12)	(14) (11) (9)	
26	Wood River — Grand Island	I-80-6(3)(19)	31b,169b	(4)	(5)	(6)	
27	Grand Island Interchange	I-80-7(10)(4)	32b,170b	24)(25)	(26)	(29)	(28)
28	Grand Island — York	I-80-7(3)(4)	307b,170b	21)(17)(14) (30)(11)(6)	(22)(18)(15) (31)(12)(7)	(23)(19)(16) (32)(13)(8)	(20)
29	York — Milford	I-80-8(2)(13)	221b,171b	(25)(22) (18)(6)(3)	(26)(23) (19)(7)(4)	(27)(24)(28) (20)(17)(16)(21)	(15)
30	Milford — Pleasant Dale	I-80-8(9)(13)	33b,171b	(12)	(12)	(12)	
31	Pleasant Dale — LAFB	I-80-8(10)(13)	34b,171b	(11)	(11)	(11)	
32	LAFB — West Lincoln	I-80-9(24)(94)	831a,172b				
33	West Lincoln — 1 mi. west Hwy 77	I-80-9(25)(94)	814a,172b				
34	I-80 — Oak Creek	I-180-9(74)	986a				
35	Oak Creek — "R" Street	I-180-9(75)	986a				
36	1 mi. west Hwy 77 — Waverly	I-80-9(16)(94)	802a,172b				
37	Waverly — Greenwood	I-80-9(6)(94)	813a,172b				
38	Greenwood — Gretna	I-80-9(4)(94)	872a,172b				
39	Gretna — Hwy 370 Inter.	I-01-09(1)(94)	703a,172b				
40	Hwy 370 Inter. — Douglas Co. Line	IN-01-09(20)(94)	715a,172b				
41	Douglas Co. Line — Tri Level	I-80-9(23)(94)	767a,172b				
42	Tri-Level — 96th Street	I-80-9(7)	797a				
43	96th Street — Mo. Pac. R.R.	I-80-9(10)	838a				
44	Mo. Pac. R.R. — Hoctor Blvd	I-80-9(14)	895a				

No.	Location	Project	AFE
45	Hoctor Blvd. — 20th Street	I-80-9(130)	541
46	20th Street — 15th Street	I-80-9(150)	598
47	15th Street — 10th Street	I-80-9(171)	611
48	10th Street — Riverview Blvd	I-80-9(172)	612
49	Riverview Blvd — Missouri River	I-80-9(179)	656
50	Frederick St. — Harney St.	I-480-9(26)	907a
51	Harney St. — 1/2 blk. no. Dodge St.	I-480-9(27)	80b
52	1/2 blk. no. Dodge — Davenport St.	I-480-9(66)	248b
53	No. pt. 28th & Dodge Inter.	I-480-9(109)	249b
54	23rd Street — 20th Street	I-480-9(137)	504
55	20th Street — 17th Street	I-480-9(138)	505
56	17th Street — 14th Street	I-480-9(139)	514
57	14th Street — 11th Street	I-480-9(142)	520
58	11th Street — 9th Street	I-480-9(143)	529
59	Missouri River Bridge Approach	I-480-9(119)	362
60	Tri-Level — Dodge St.	I-B80-9(28)	822a
61	Dodge Street Interchange	I-B80-9(31)	857a
62	Dodge St. — Fort St.	I-280-9(32)	81b
63	Fort St. — Thomas Creek	I-680-9(77)	502
64	Thomas Creek — 35th St.	I-680-9(165)	645
65	35th St. — Missouri River	I-680-9(173)	637

I-80-9(22) M446; I-480-9(92) M255; I-680-9(77) M10; I-680-9(116) M429

Advertising unit nos & AFE's shown as second nos in columns 3 & 4 where they differ from ROW unit no.

PROJECT NO.	SHEET NO.
DISTRICT 1	
EXISTING R.O.W. PROJECTS	
NORTH HALF	
CONTROL NO.	ROW

Updated December, 2021

MAP DIVIDE KEY

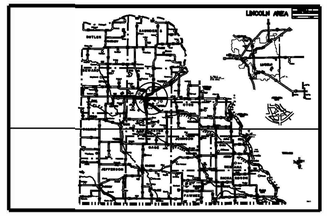

LINCOLN AREA

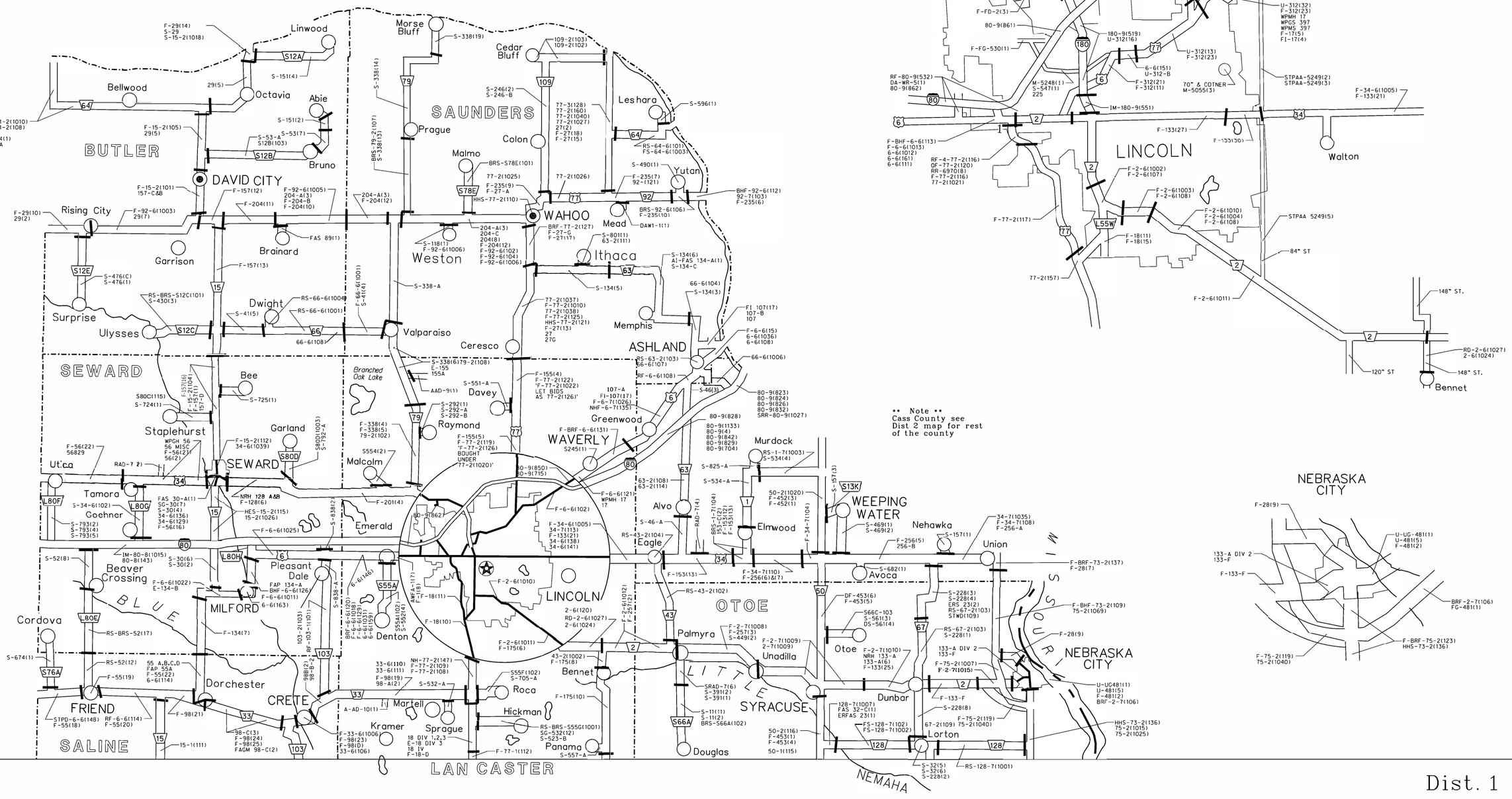

** Note **
Cass County see
Dist 2 map for rest
of the county

Dist. 1

PROJECT NO.	SHEET NO.
DISTRICT 1	
EXISTING R.O.W. PROJECTS	
SOUTH HALF	
CONTROL NO.	ROW

Updated December, 2021

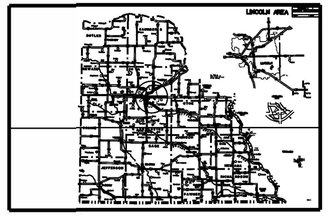

MAP DIVIDE KEY

TECUMSEH

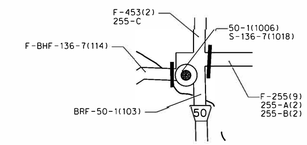

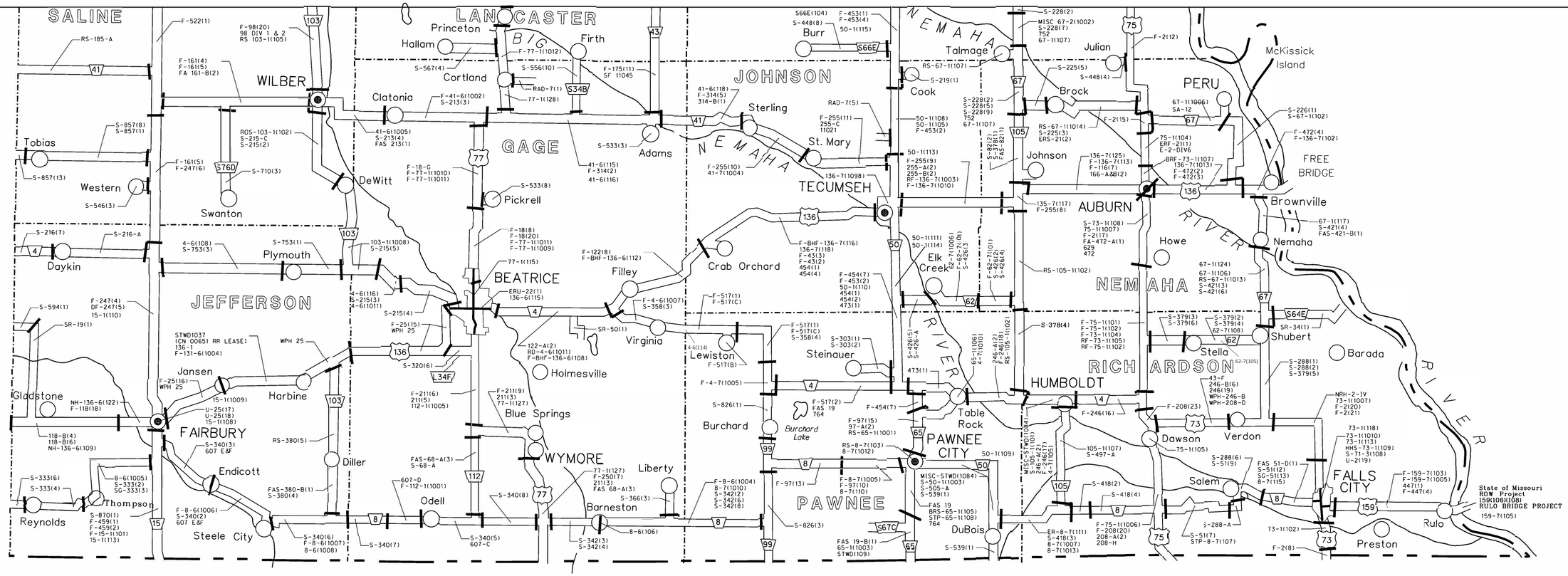

Dist. 1

PROJECT NO.	SHEET NO.
DISTRICT 2	
EXISTING R.O.W. PROJECTS	
CONTROL NO.	ROW

Updated December 2021

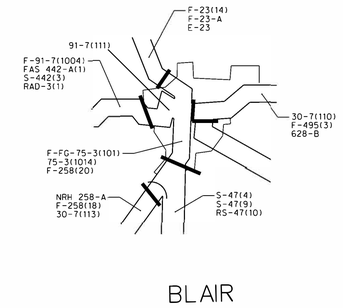

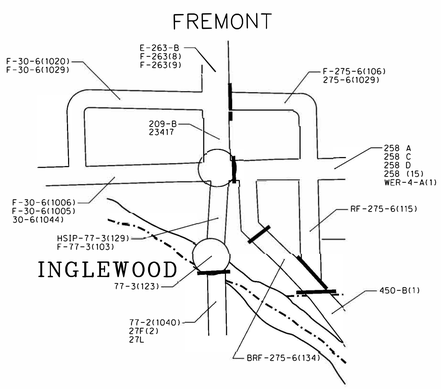

Dist. 2

PROJECT NO.	SHEET NO.
DISTRICT 2	
EXISTING R.O.W. PROJECTS	
CONTROL NO.	ROW

Updated December 2021

OMAHA AREA

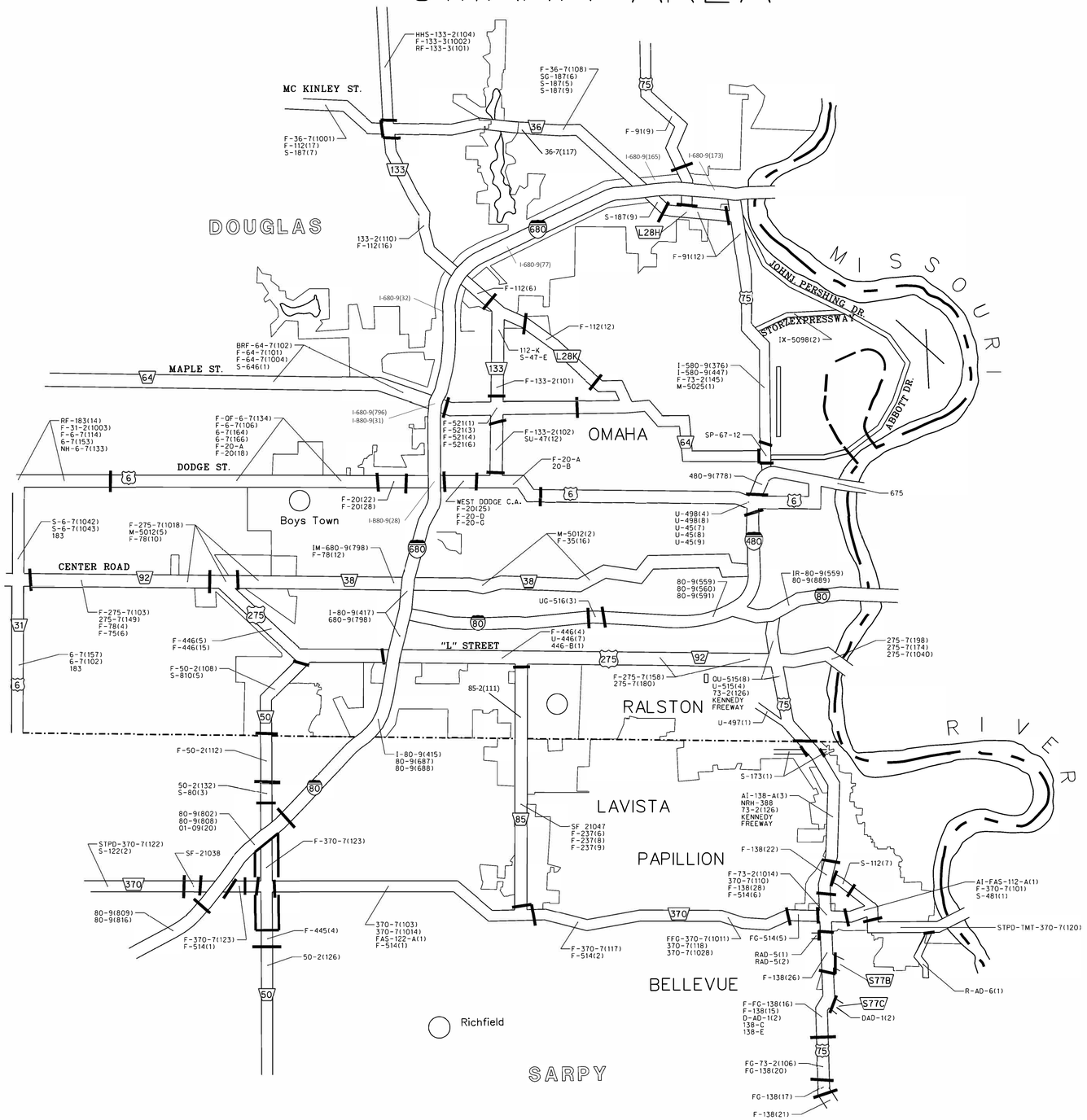

Dist. 2

PROJECT NO.	SHEET NO.
DISTRICT 3	
EXISTING R.O.W. PROJECTS	
NORTH HALF	
CONTROL NO.	ROW

Updated December, 2021

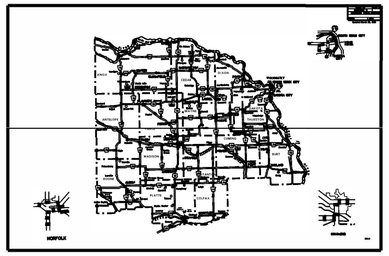

MAP DIVIDE KEY

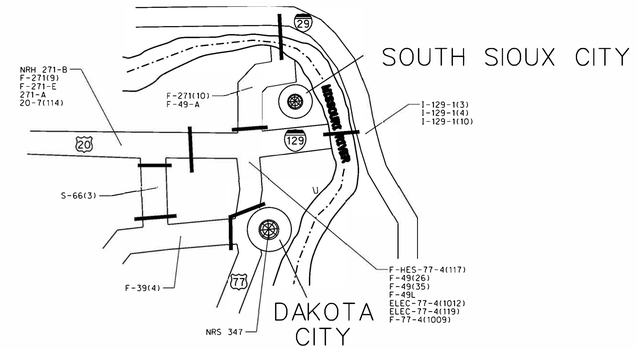

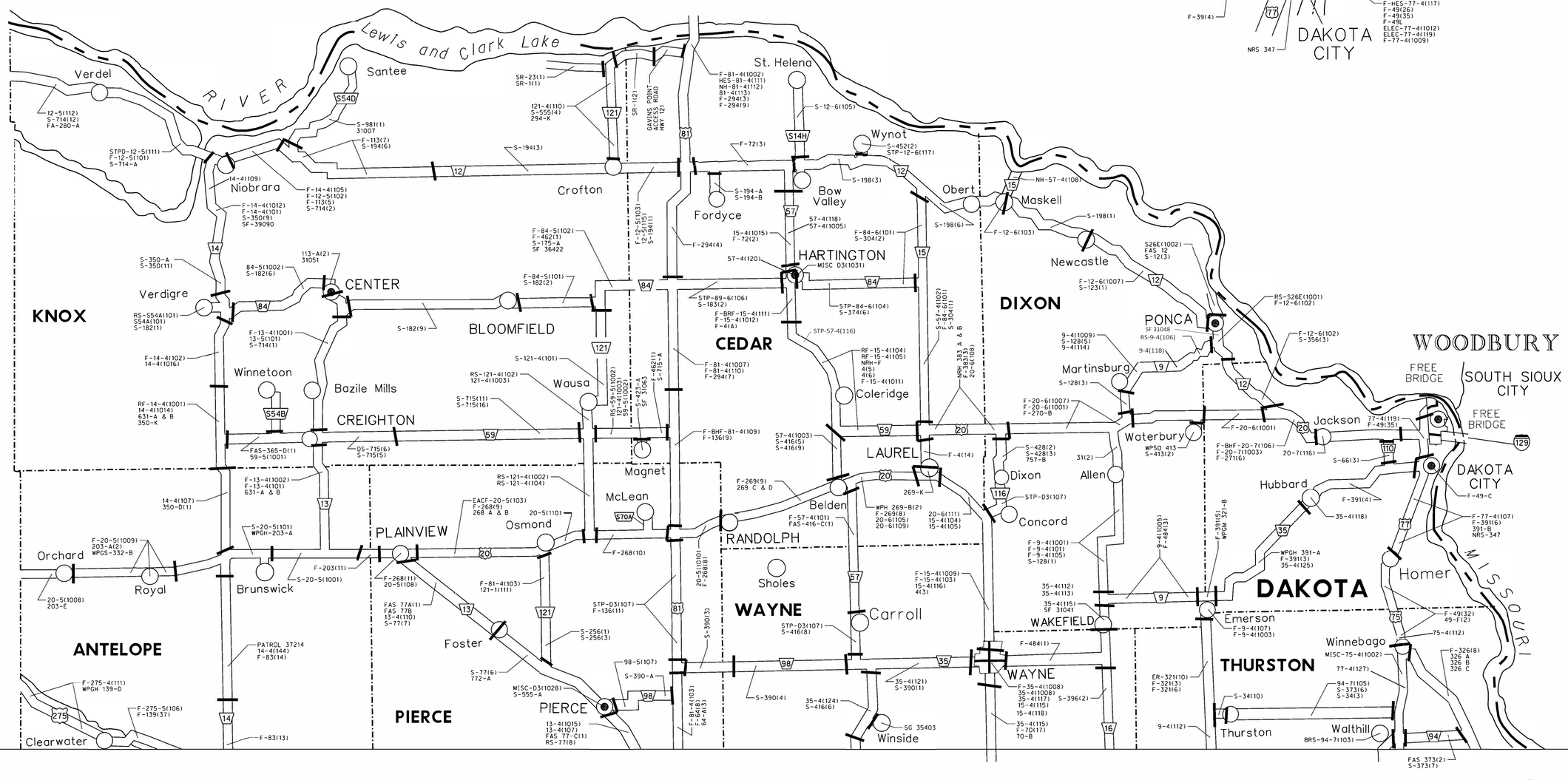

Dist. 3

PROJECT NO.	SHEET NO.
DISTRICT 3	
EXISTING R.O.W. PROJECTS	
SOUTH HALF	
CONTROL NO.	ROW

Updated December, 2021

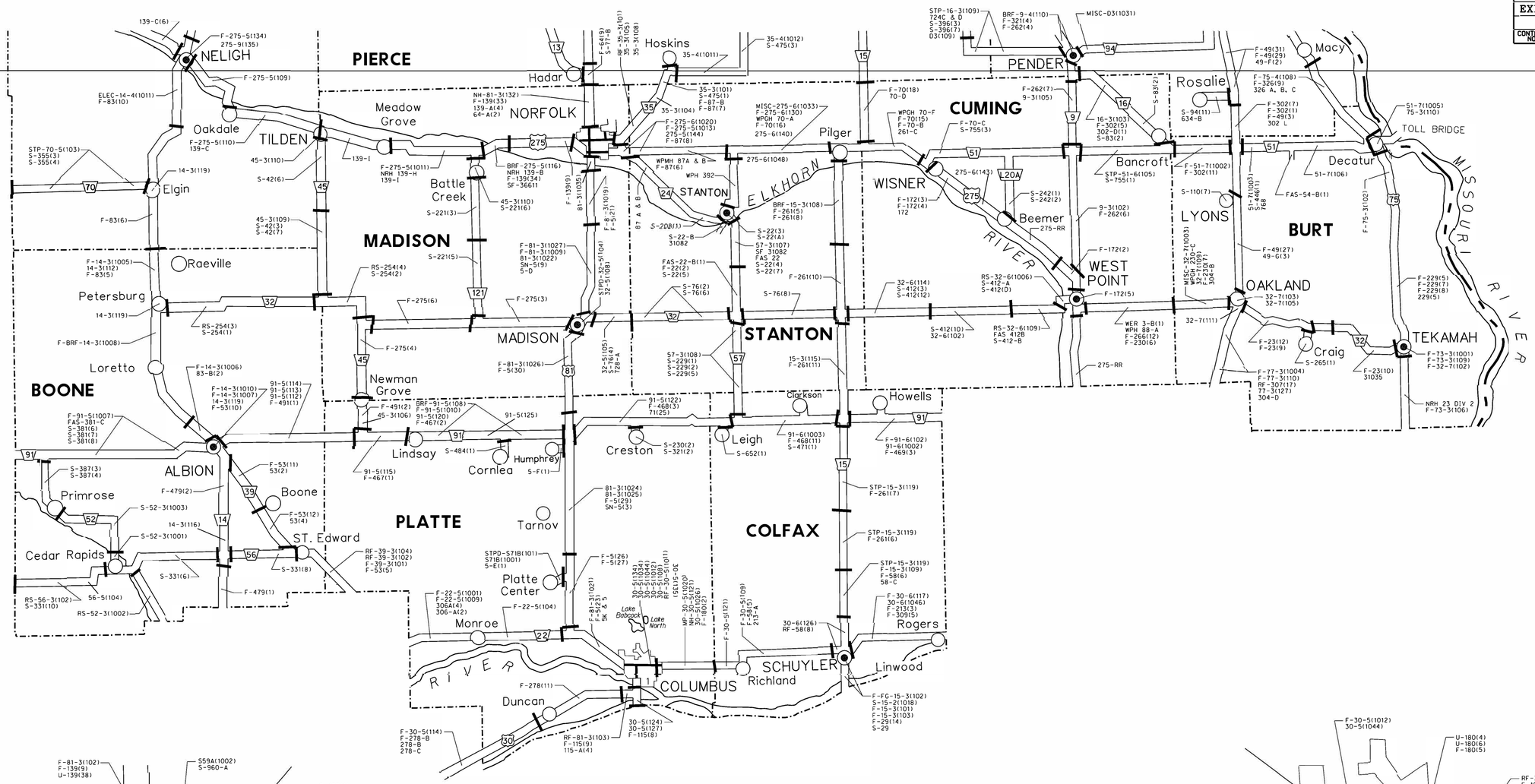

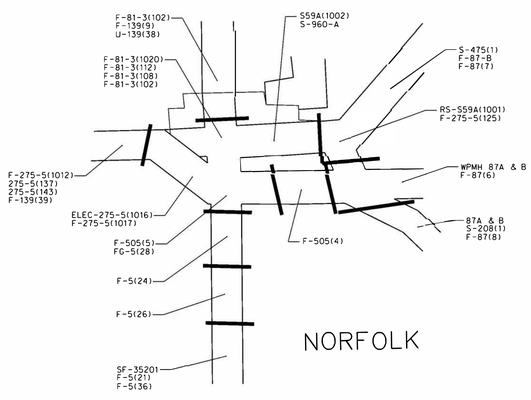

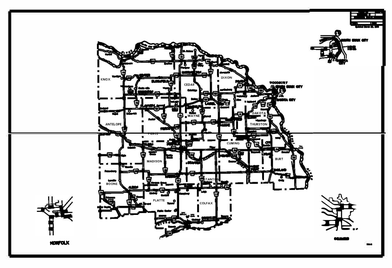

MAP DIVIDE KEY

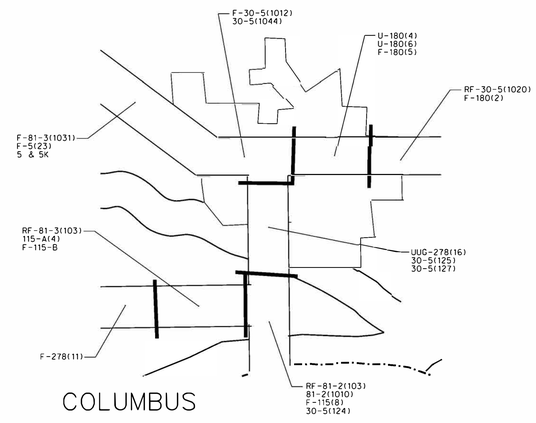

Dist. 3

PROJECT NO.	SHEET NO.
DISTRICT 4	
EXISTING R.O.W. PROJECTS	
NORTH HALF	
CONTROL NO.	ROW

Updated January, 2022

MAP DIVIDE KEY

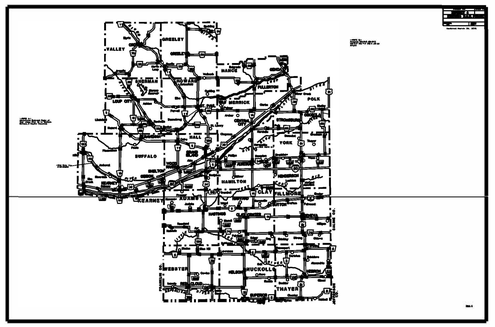

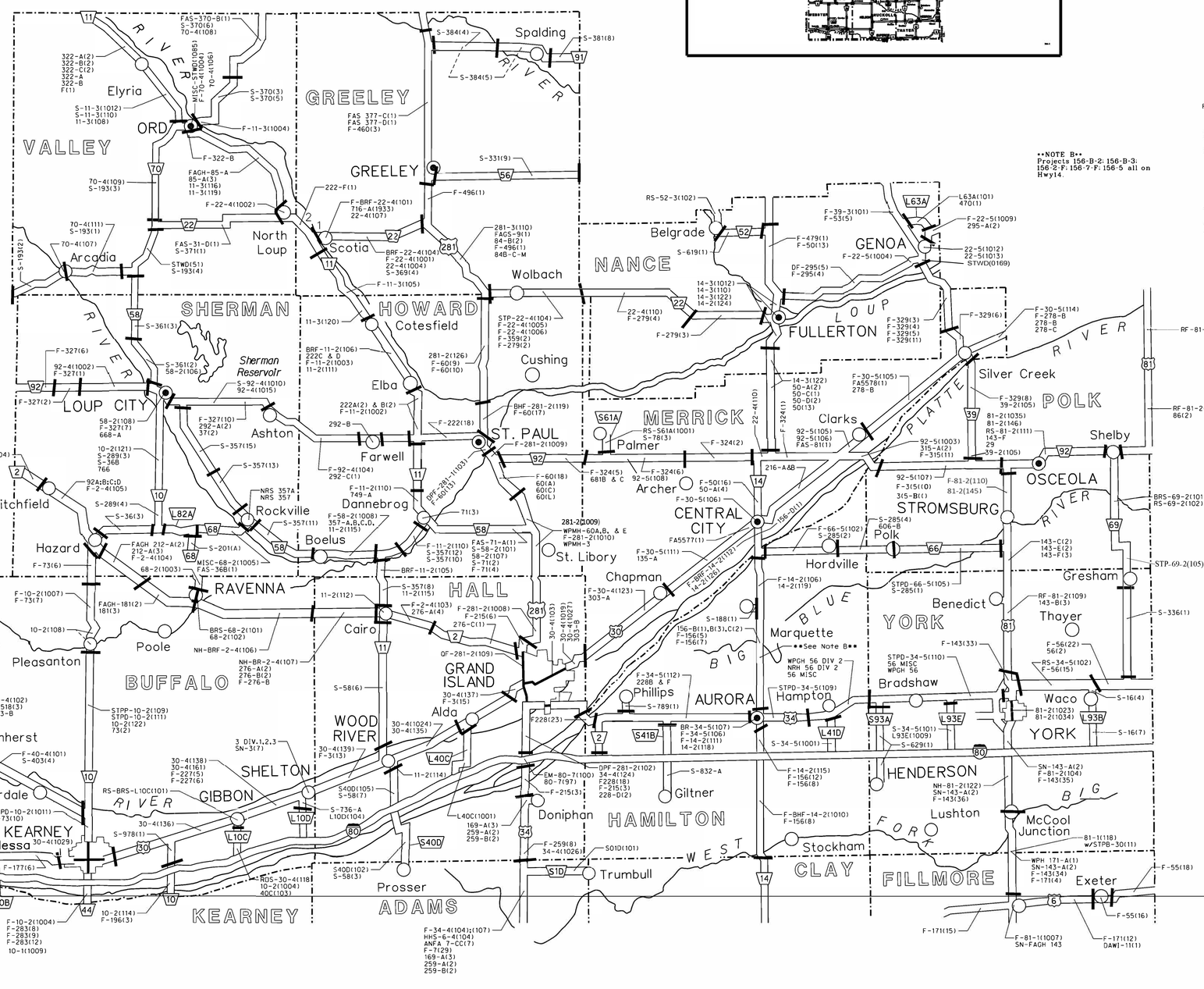

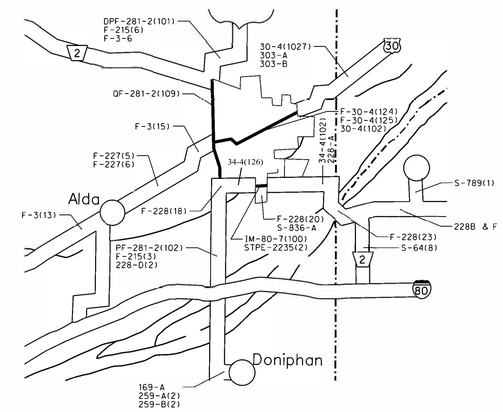

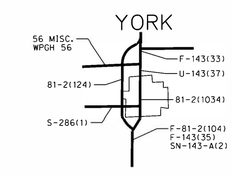

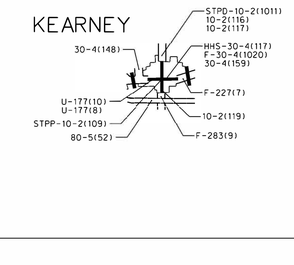

Dist. 4

PROJECT NO.	SHEET NO.
DISTRICT 4	
EXISTING R.O.W. PROJECTS	
SOUTH HALF	
CONTROL NO.	ROW

Updated January, 2022

MAP DIVIDE KEY

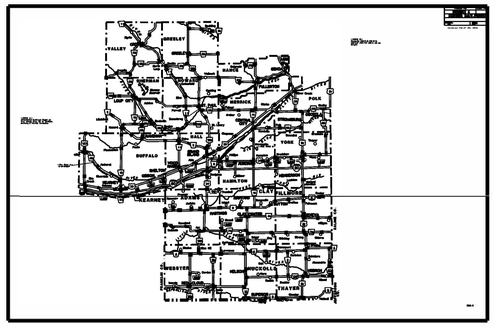

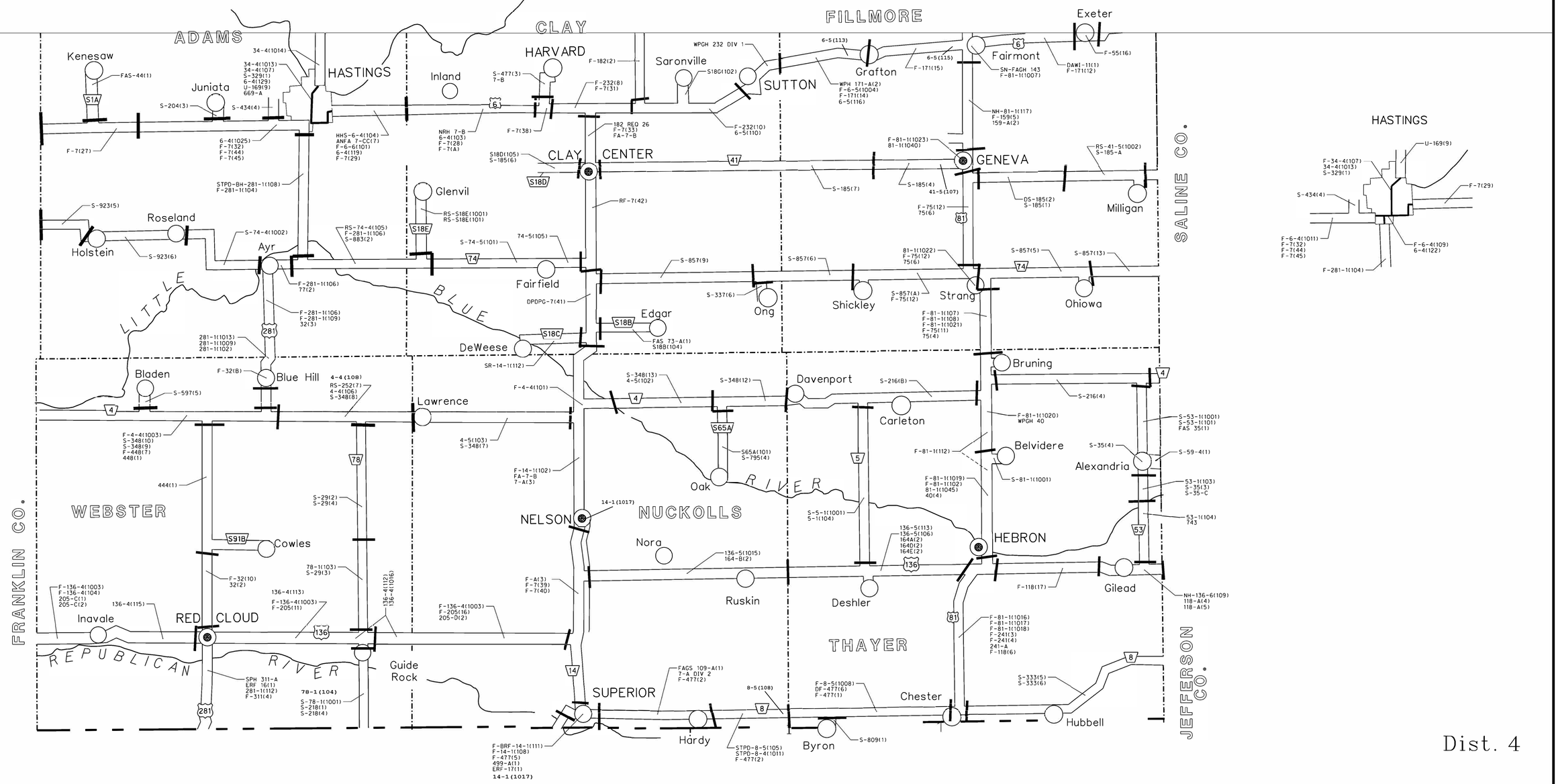

Dist. 4

PROJECT NO.	SHEET NO.
DISTRICT #5	
EXISTING R.O.W. PROJECTS	
CONTROL NO.	ROW

UPDATED JANUARY 10, 2022

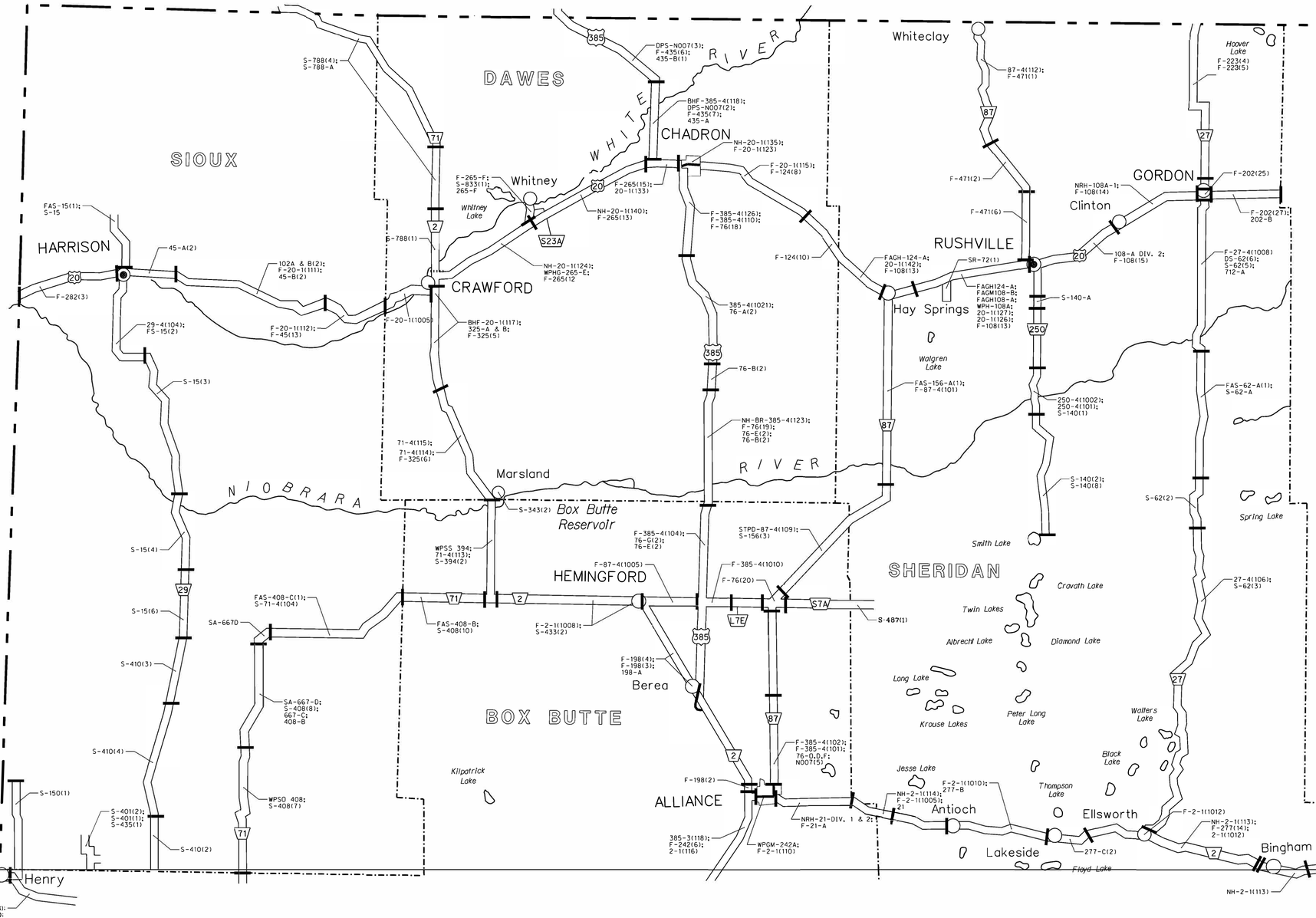

Sheet Updated: JANUARY 2022 Dist. 5

PROJECT NO.	SHEET NO.
DISTRICT #5	
EXISTING R.O.W. PROJECTS	
CONTROL NO.	ROW

UPDATED JANUARY 10, 2022

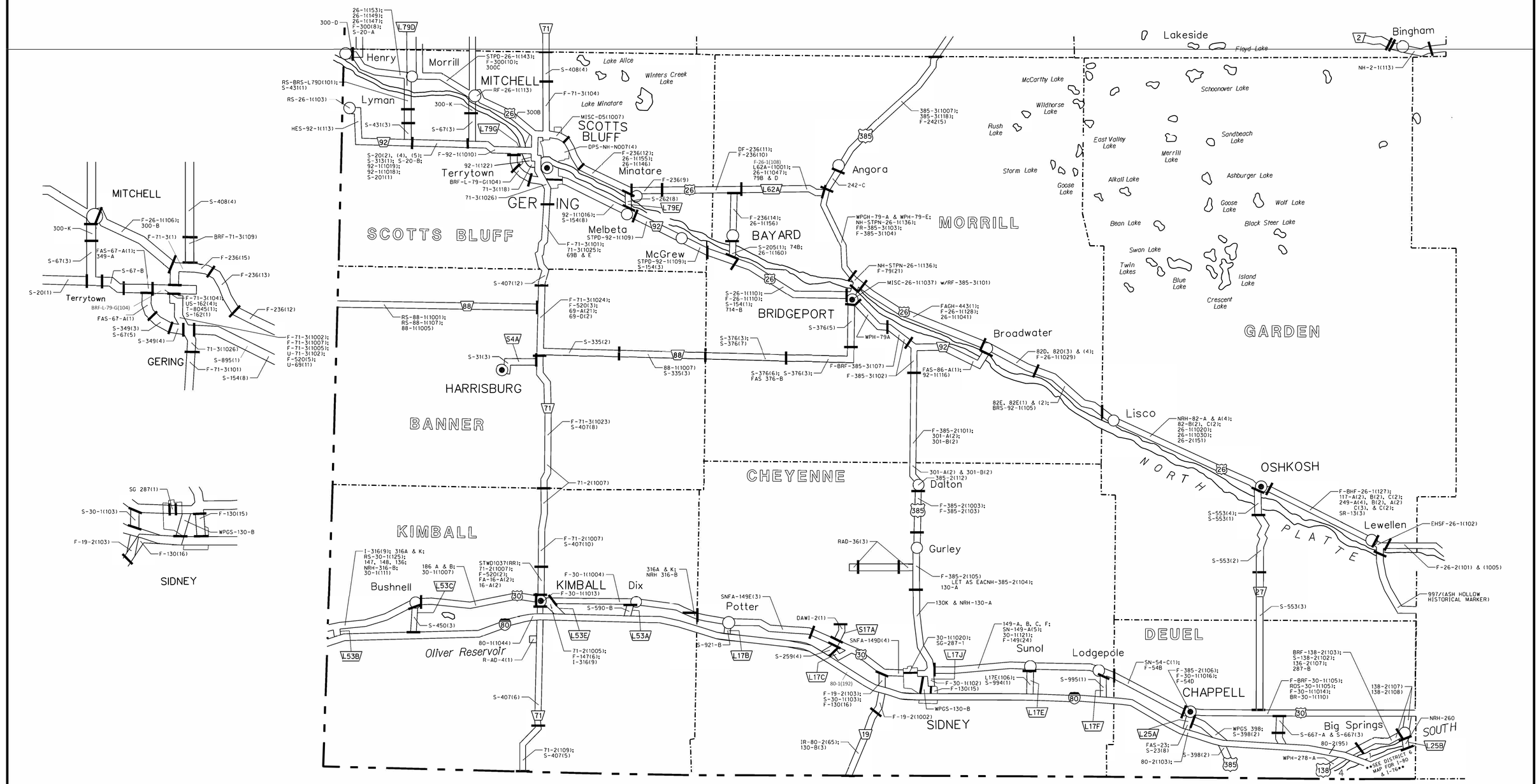

Sheet Updated: JANUARY 2022 Dist. 5

PROJECT NO.	SHEET NO.
DISTRICT 6	
EXISTING R.O.W. PROJECTS	
CONTROL NO.	ROW

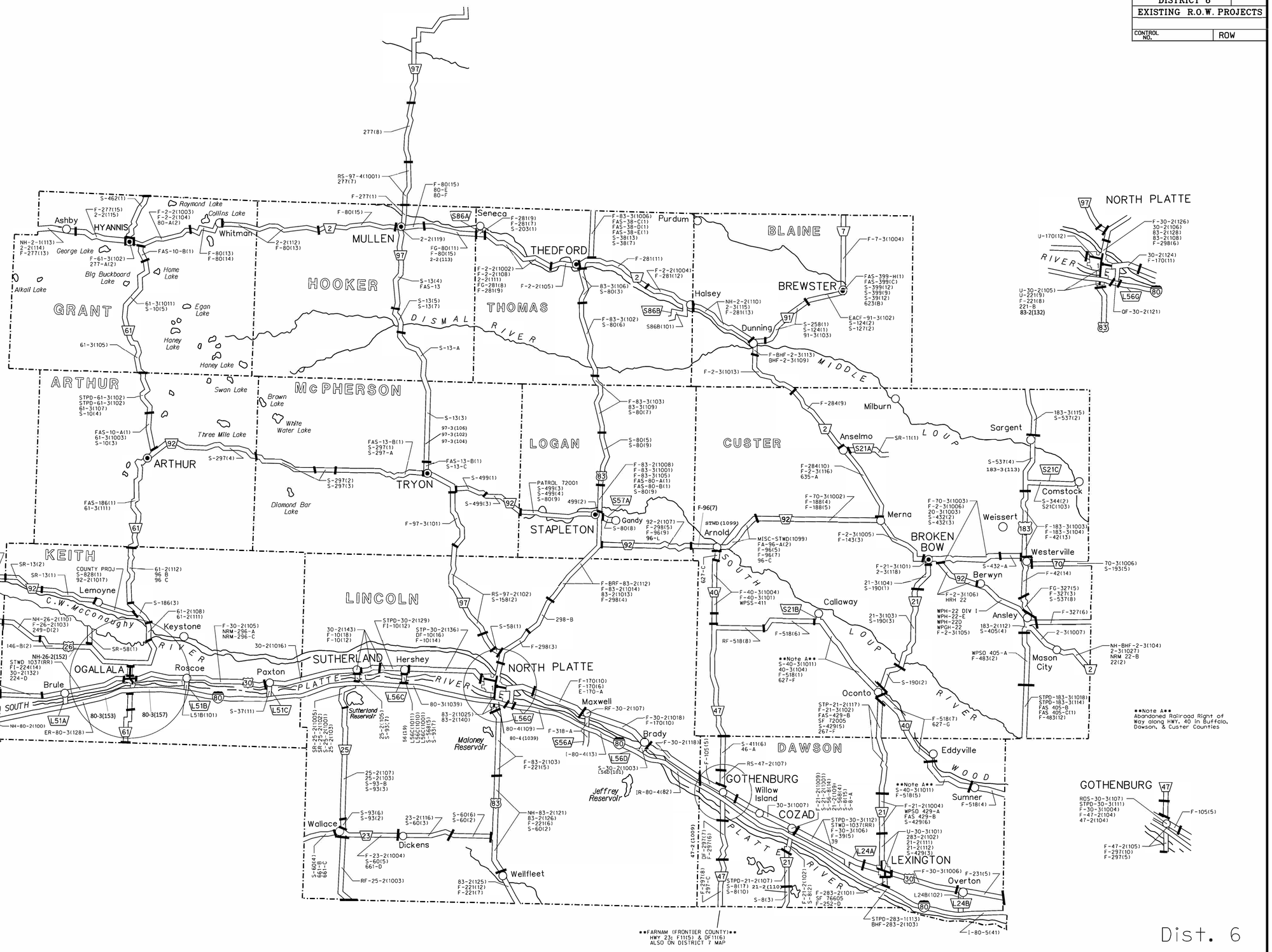

Dist. 6

PROJECT NO.	SHEET NO.
DISTRICT 7	
EXISTING R.O.W. PROJECTS	
CONTROL NO.	ROW

Updated January 2022

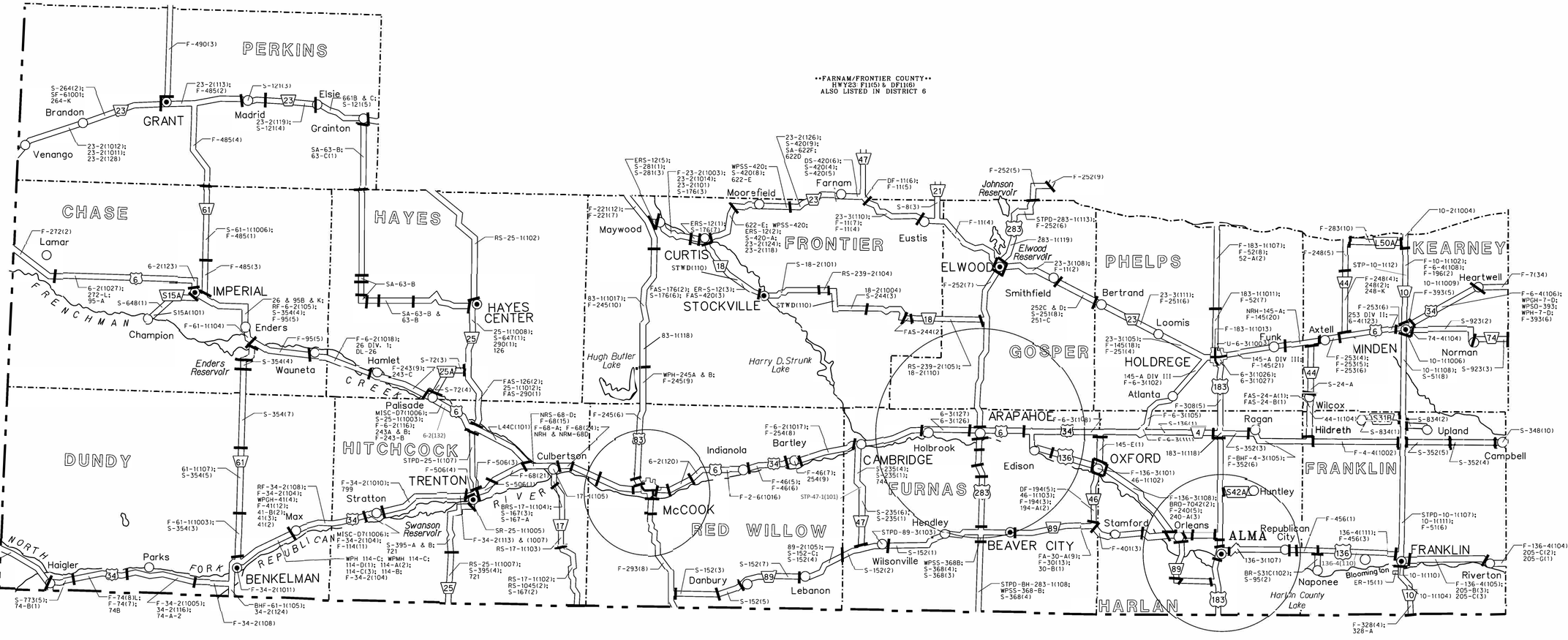

PROJECT NO.	SHEET NO.
DISTRICT #8	
EXISTING R.O.W. PROJECTS	
CONTROL NO.	ROW

Updated January, 2022

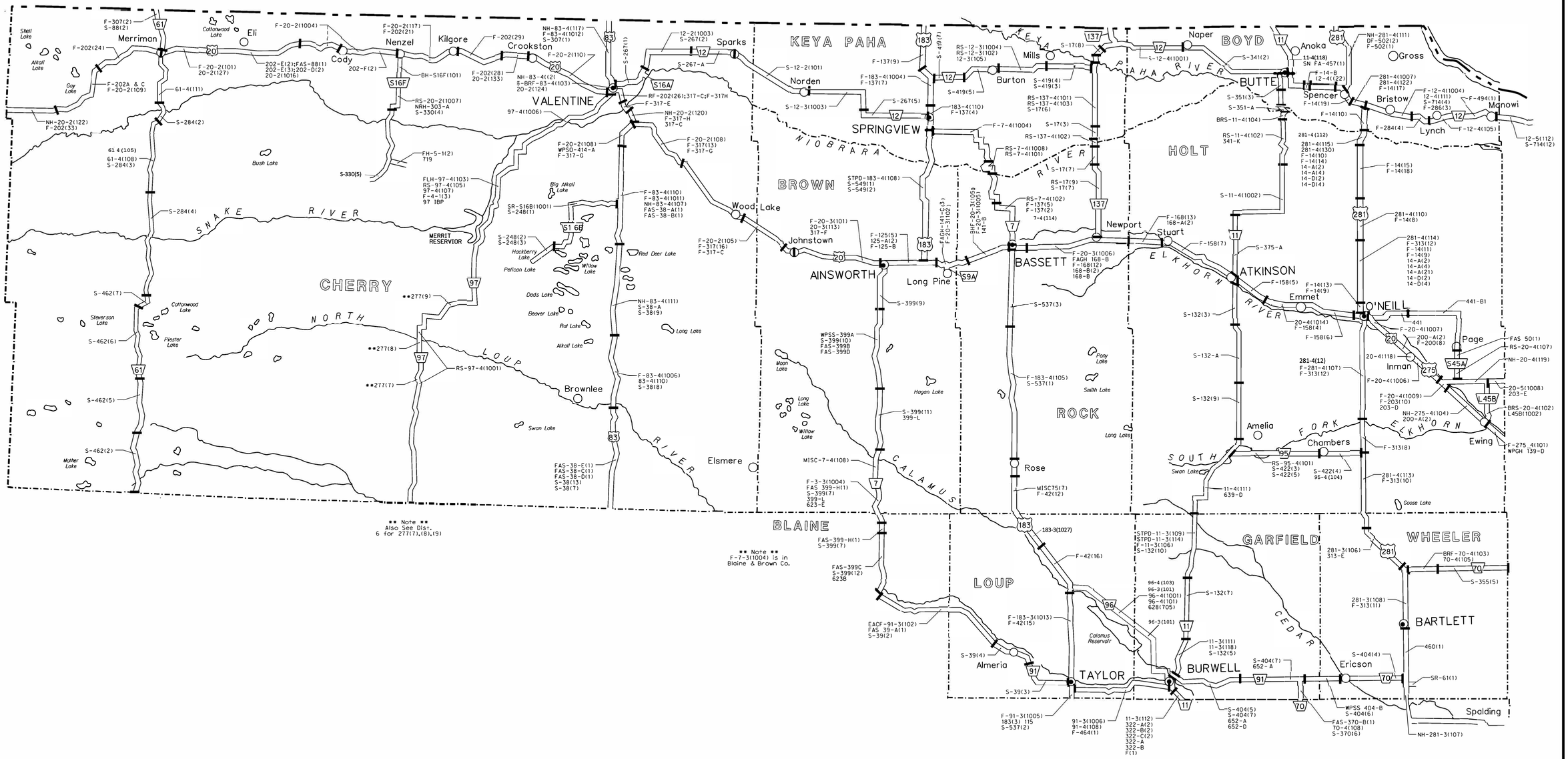

Sheet Updated:
DECEMBER 2018

Dist. 8